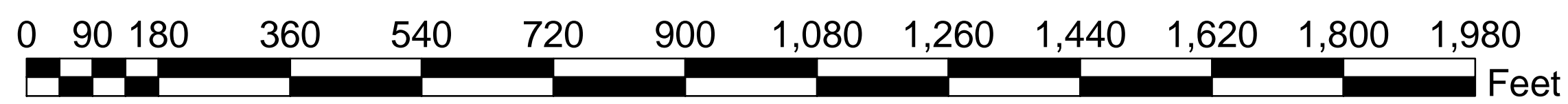





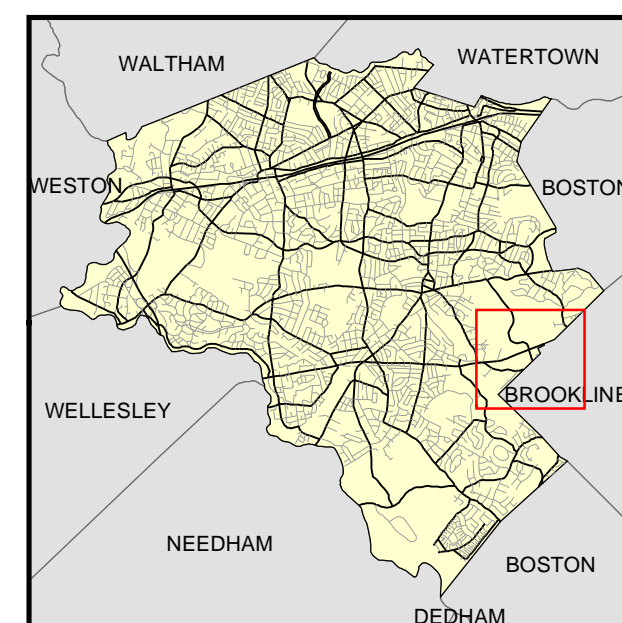
# Chestnut Hill Area Map

The information on this map is from the Newton Geographic Information System (GIS). The City of Newton cannot guarantee the accuracy of this information. Each user is responsible for determining the data's suitability for its intended purpose. City departments will not approve applications based solely on GIS data. City staff correct errors as they are identified.

1 inch = 180 Feet



Legend	
	Study Area
	Building Footprints
	Property Boundaries
	Intermittent Streams
	Perennial Streams
	Lakes/Rivers
	City Boundary



CITY OF NEWTON, MASSACHUSETTS  
 Mayor - David S. Cohen  
 Department of Information Technology  
 1000 Commonwealth Avenue  
 Newton, Mass. 02459  
 GIS Administrator - Douglas Greenfield  
**MAP DATE: January 30, 2003**